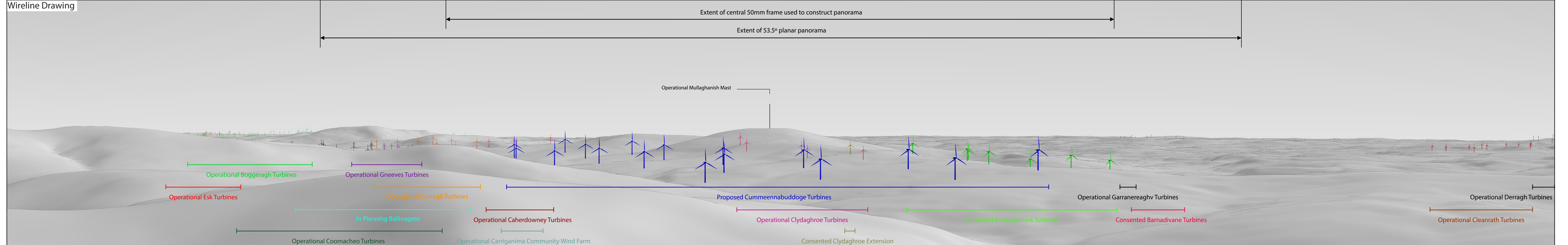


Baseline Photograph

This image provides landscape and visual context only



Wireline Drawing



Cummeennabuddoge Wind Farm – Visual Impact Assessment  
**The Paps East Summit**  
 View from the Paps East Summit



**Viewing Instructions**  
 Angle of View of Panorama: 90° (cylindrical projection)  
 Principal Distance (printed at 84 x 29.7cm): 52.2cm

**Viewpoint Location & Capture Information**  
 Location (ITM): 513298.97, 585593.44  
 Camera Level (Metres Above Ordnance Datum): 692.6  
 Date & Time: 08/10/2025, 11:52 am  
 Weather Conditions: Overcast


**Visibility Information**  
 Distance to Nearest Proposed Turbine (km): 5.33  
 Nearest Turbine: T17  
 Number of Proposed Nacelles Visible: 17  
 Direction of View (From Grid North): 110°

**Camera Information**  
 Camera: Canon 5D Mark IV  
 Lens: Canon EF 50mm f/1.4 USM  
 Focal Length: 50mm

Visuals prepared by  
**innovision**  
 Sligo Airport Business Park  
 Strandhill  
 Sligo  
 www.innovision.ie  
 +353(0)71 - 912 8220

Wireframe

View flat at a comfortable arm's length



Cummeennabudodge Wind Farm – Visual Impact Assessment  
**The Paps East Summit**  
 View from the Paps East Summit



**Viewing Instructions**  
 Angle of View of Panorama: 53.5° (planar projection)  
 Principal Distance (printed at 84 x 29.7cm): 81.25cm  
**Depicted Turbine Specifications**  
 Hub: 118m, Tip: 200m Rotor Diam. 163m

**Viewpoint Location & Capture Information**  
 Location (ITM): 513298.97, 585593.44  
 Camera Level (Metres Above Ordnance Datum): 692.6  
 Date & Time: 08/10/2025, 11:52 am  
 Weather Conditions: Overcast

**Visibility Information**  
 Distance to Nearest Proposed Turbine (km): 5.33  
 Nearest Turbine: T17  
 Number of Proposed Nacelles Visible: 17  
 Direction of View (From Grid North): 110°

**Camera Information**  
 Camera: Canon 5D Mark IV  
 Lens: Canon EF 50mm f/1.4 USM  
 Focal Length: 50mm

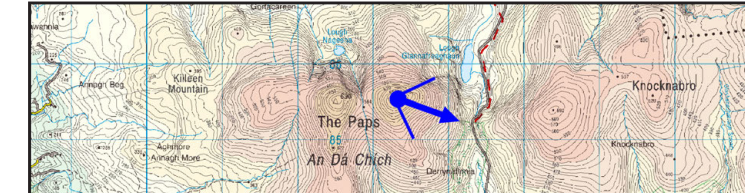
Visuals prepared by  
**innovision**  
 Sligo Airport Business Park  
 Strandhill  
 Sligo  
 www.innovision.ie  
 +353(0)71 - 912 8220

Photomontage

View flat at a comfortable arm's length



Cummeennabuddoge Wind Farm – Visual Impact Assessment  
**The Paps East Summit**  
 View from the Paps East Summit



**Viewing Instructions**  
 Angle of View of Panorama: 53.5° (planar projection)  
 Principal Distance (printed at 84 x 29.7cm): 81.25cm  
**Depicted Turbine Specifications**  
 Hub: 118m, Tip: 200m Rotor Diam. 163m

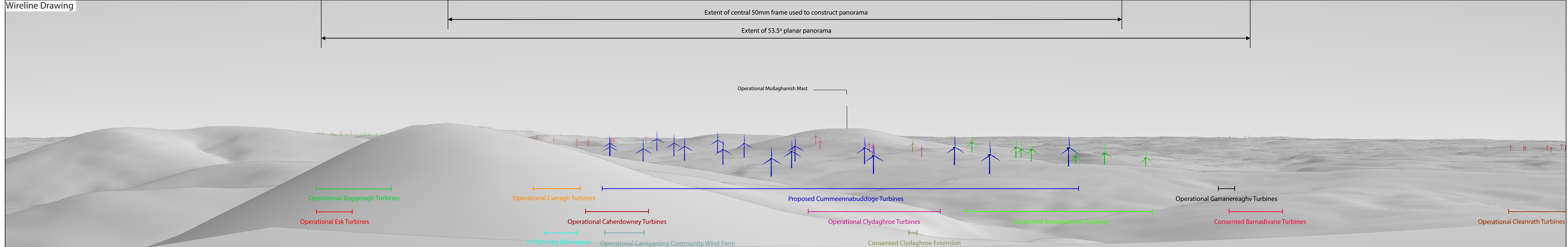
**Viewpoint Location & Capture Information**  
 Location (ITM): 513298.97, 585593.44  
 Camera Level (Metres Above Ordnance Datum): 692.6  
 Date & Time: 08/10/2025, 11:52 am  
 Weather Conditions: Overcast

**Visibility Information**  
 Distance to Nearest Proposed Turbine (km): 5.33  
 Nearest Turbine: T17  
 Number of Proposed Nacelles Visible: 17  
 Direction of View (From Grid North): 110°

**Camera Information**  
 Camera: Canon 5D Mark IV  
 Lens: Canon EF 50mm f/1.4 USM  
 Focal Length: 50mm

Visuals prepared by  
**innovision**   
 Sligo Airport Business Park  
 Strandhill  
 Sligo  
 www.innovision.ie  
 +353(0)71 - 912 8220

This image provides landscape and visual context only



Cummeennabuddoge Wind Farm – Visual Impact Assessment  
**The Paps West Summit**  
 View from the Paps West Summit




**Viewing Instructions**  
 Angle of View of Panorama: 90° (cylindrical projection)  
 Principal Distance (printed at 84 x 29.7cm): 52.2cm

**Viewpoint Location & Capture Information**  
 Location (ITM): 512479.00, 585574.63  
 Camera Level (Metres Above Ordnance Datum): 691.3  
 Date & Time: 08/10/2025, 12:26 pm  
 Weather Conditions: Overcast

**Visibility Information**  
 Distance to Nearest Proposed Turbine (km): 6  
 Nearest Turbine: T17  
 Number of Proposed Nacelles Visible: 17  
 Direction of View (From Grid North): 107°

**Camera Information**  
 Camera: Canon 5D Mark IV  
 Lens: Canon EF 50mm f/1.4 USM  
 Focal Length: 50mm

Visuals prepared by  
**innovision**  
 Sligo Airport Business Park  
 Strandhill  
 Sligo  
 www.innovision.ie  
 +353(0)71 - 912 8220



Cummeennabudodge Wind Farm – Visual Impact Assessment  
**The Paps West Summit**  
 View from the Paps West Summit



**Viewing Instructions**  
 Angle of View of Panorama: 53.5° (planar projection)  
 Principal Distance (printed at 84 x 29.7cm): 81.25cm  
**Depicted Turbine Specifications**  
 Hub: 118m, Tip: 200m Rotor Diam. 163m

**Viewpoint Location & Capture Information**  
 Location (ITM): 512479.00, 585574.63  
 Camera Level (Metres Above Ordnance Datum): 691.3  
 Date & Time: 08/10/2025, 12:26 pm  
 Weather Conditions: Overcast

**Visibility Information**  
 Distance to Nearest Proposed Turbine (km): 6  
 Nearest Turbine: T17  
 Number of Proposed Nacelles Visible: 17  
 Direction of View (From Grid North): 107°

**Camera Information**  
 Camera: Canon 5D Mark IV  
 Lens: Canon EF 50mm f/1.4 USM  
 Focal Length: 50mm

Visuals prepared by  
**innovision**  
 Sligo Airport Business Park  
 Strandhill  
 Sligo  
 www.innovision.ie  
 +353(0)71 - 912 8220

Photomontage



Cummeennabudoge Wind Farm – Visual Impact Assessment  
**The Paps West Summit**  
 View from the Paps West Summit



**Viewing Instructions**  
 Angle of View of Panorama: 53.5° (planar projection)  
 Principal Distance (printed at 84 x 29.7cm): 81.25cm  
**Depicted Turbine Specifications**  
 Hub: 118m, Tip: 200m Rotor Diam. 163m

**Viewpoint Location & Capture Information**  
 Location (ITM): 512479.00, 585574.63  
 Camera Level (Metres Above Ordnance Datum): 691.3  
 Date & Time: 08/10/2025, 12:26 pm  
 Weather Conditions: Overcast

**Visibility Information**  
 Distance to Nearest Proposed Turbine (km): 6  
 Nearest Turbine: T17  
 Number of Proposed Nacelles Visible: 17  
 Direction of View (From Grid North): 107°

**Camera Information**  
 Camera: Canon 5D Mark IV  
 Lens: Canon EF 50mm f/1.4 USM  
 Focal Length: 50mm

Visuals prepared by  
**innovision**   
 Sligo Airport Business Park  
 Strandhill  
 Sligo  
 www.innovision.ie  
 +353(0)71 - 912 8220